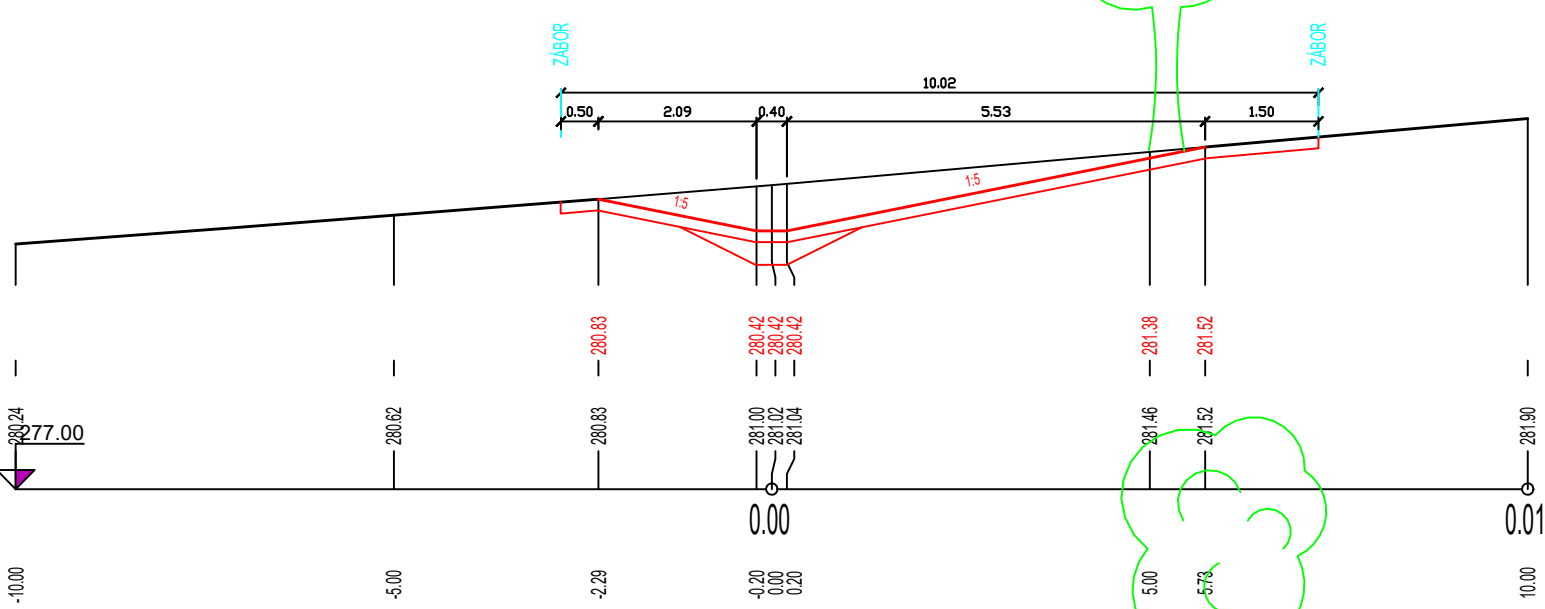
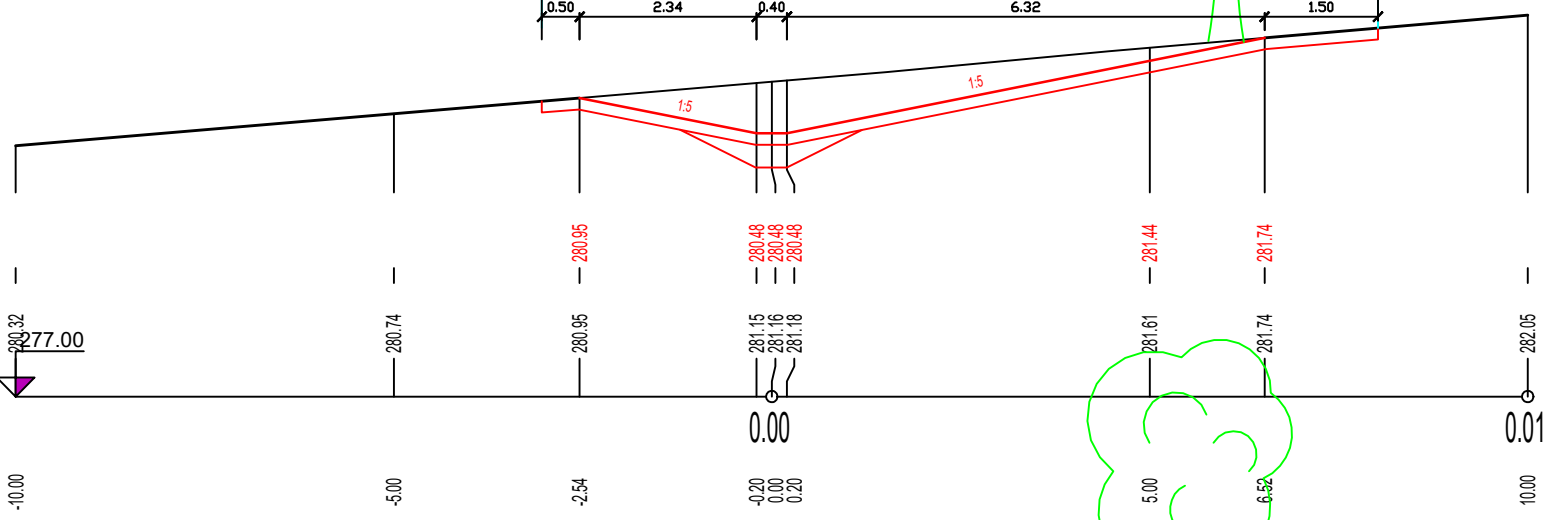


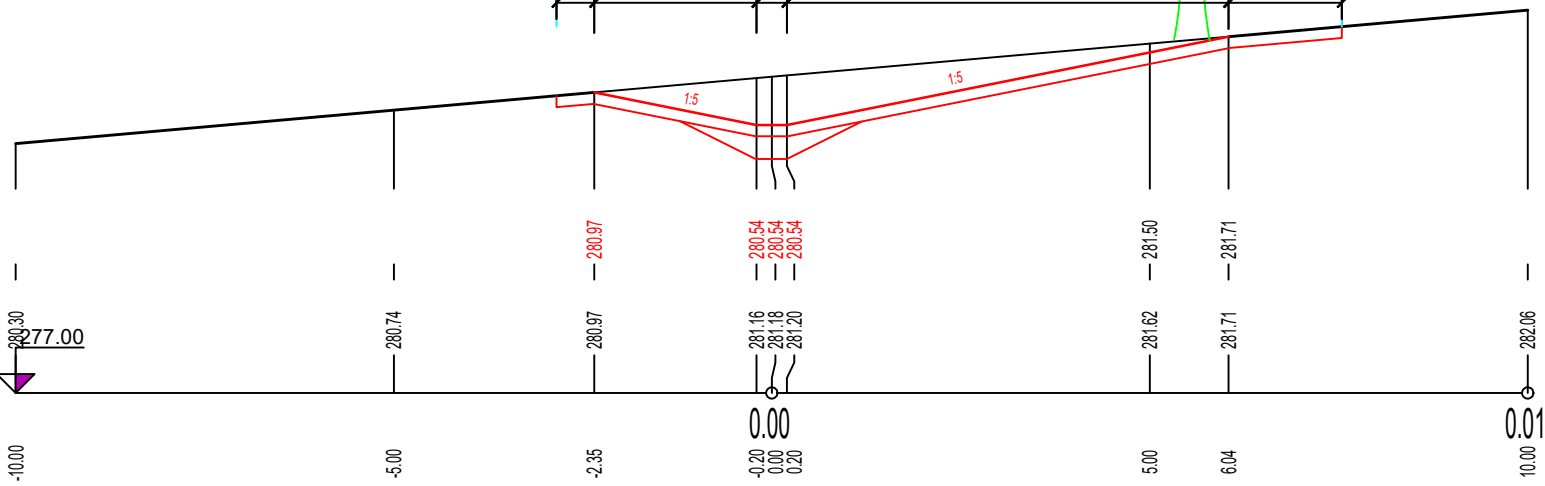
PF 1 KM 0.0050



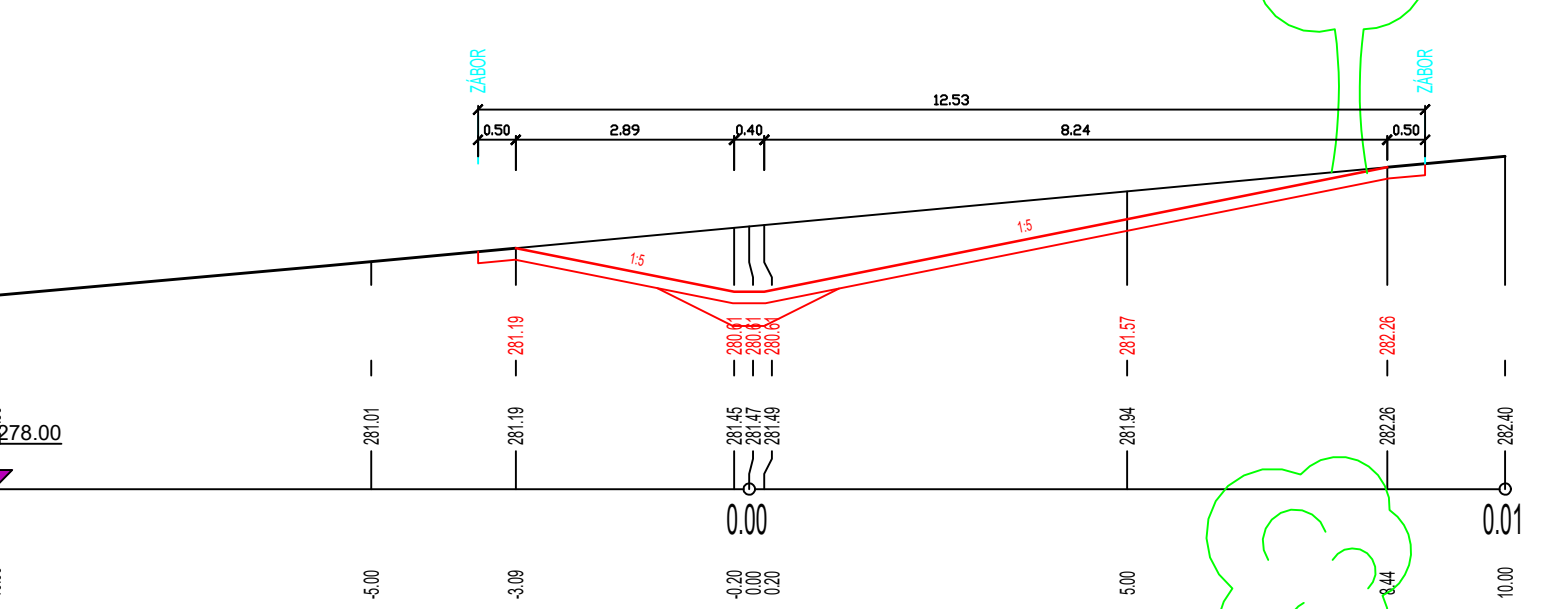
PF 2 KM 0.0250



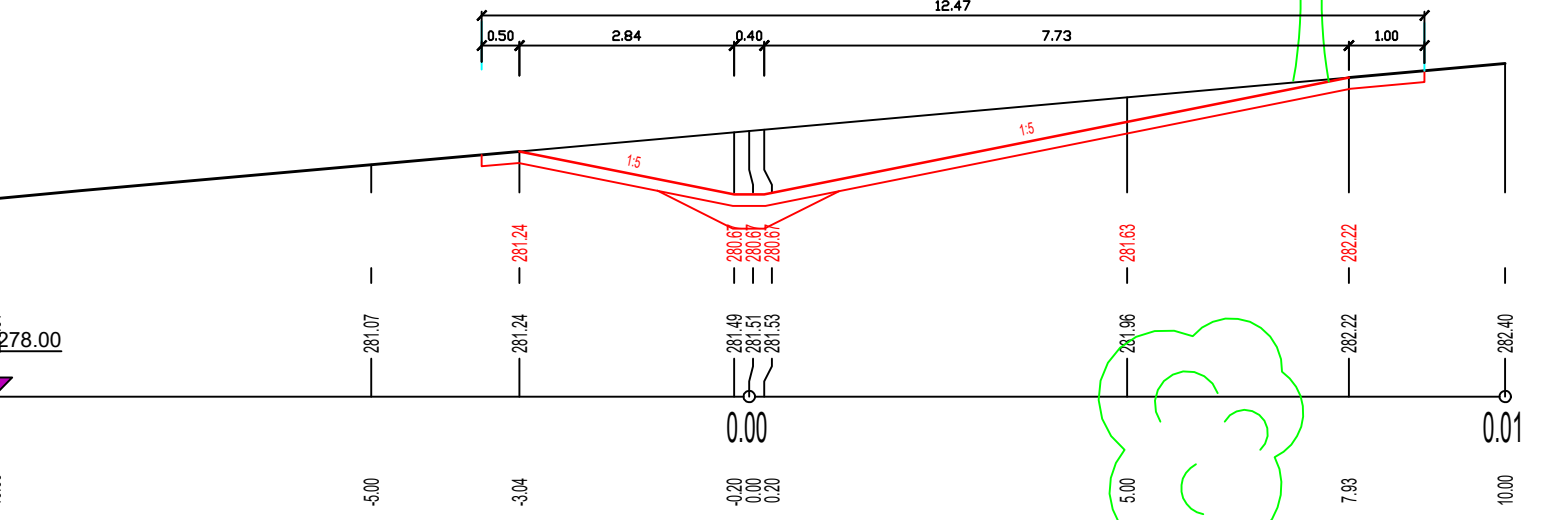
PF 3 KM 0.0450



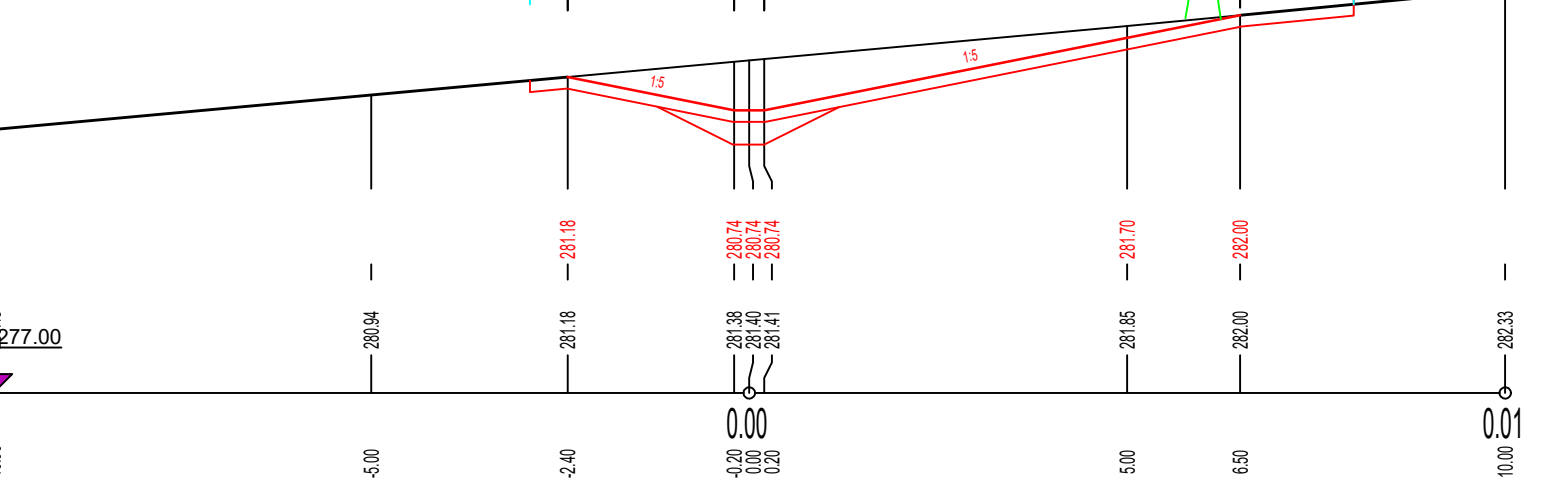
PF 4 KM 0.0650



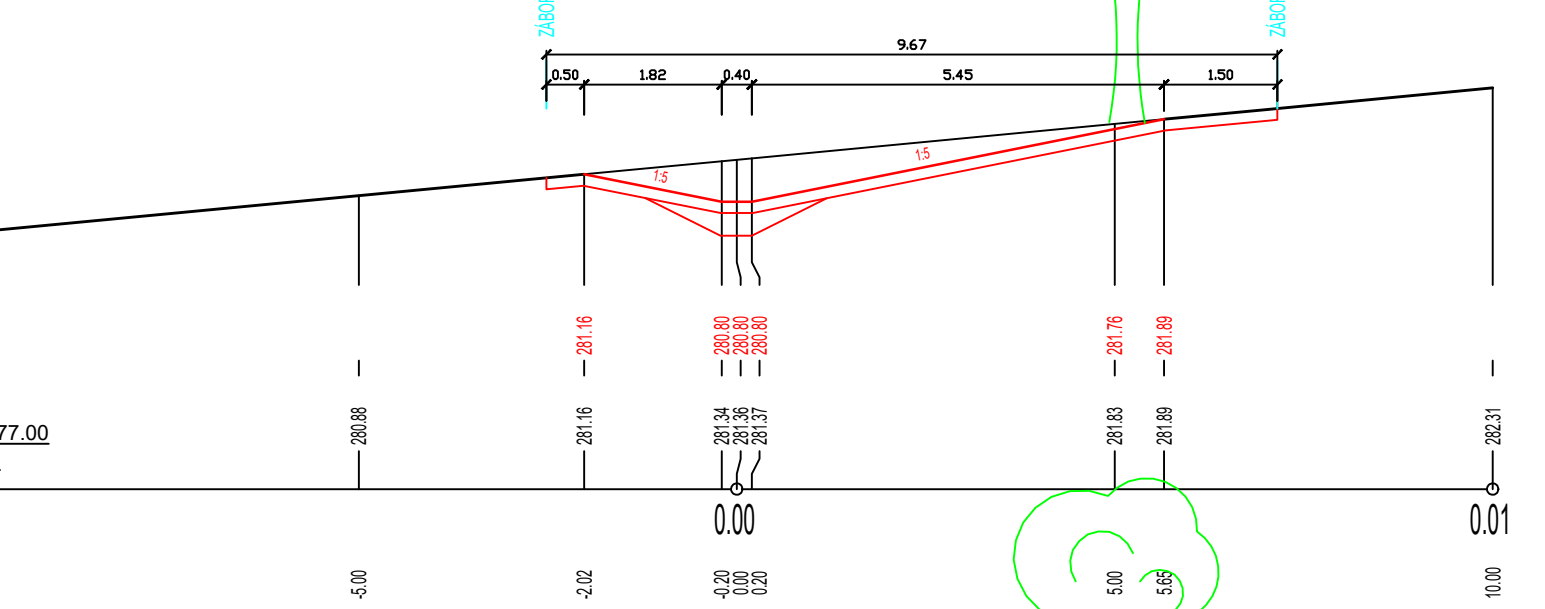
PF 5 KM 0.0850



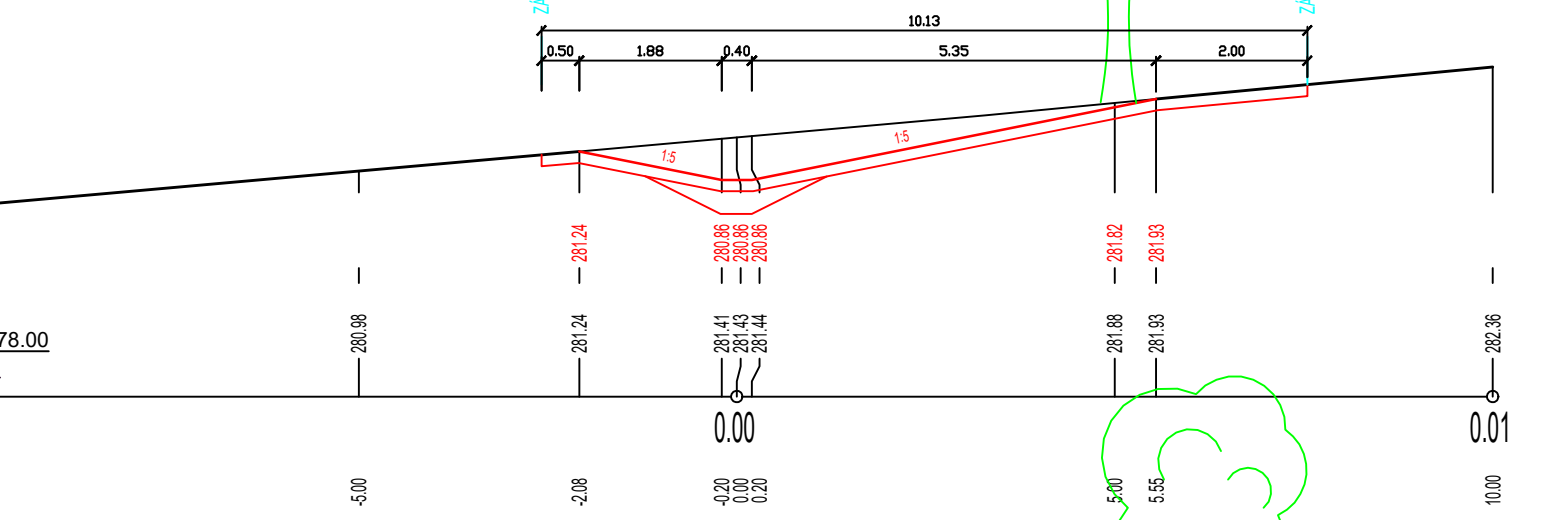
PF 6 KM 0.1050



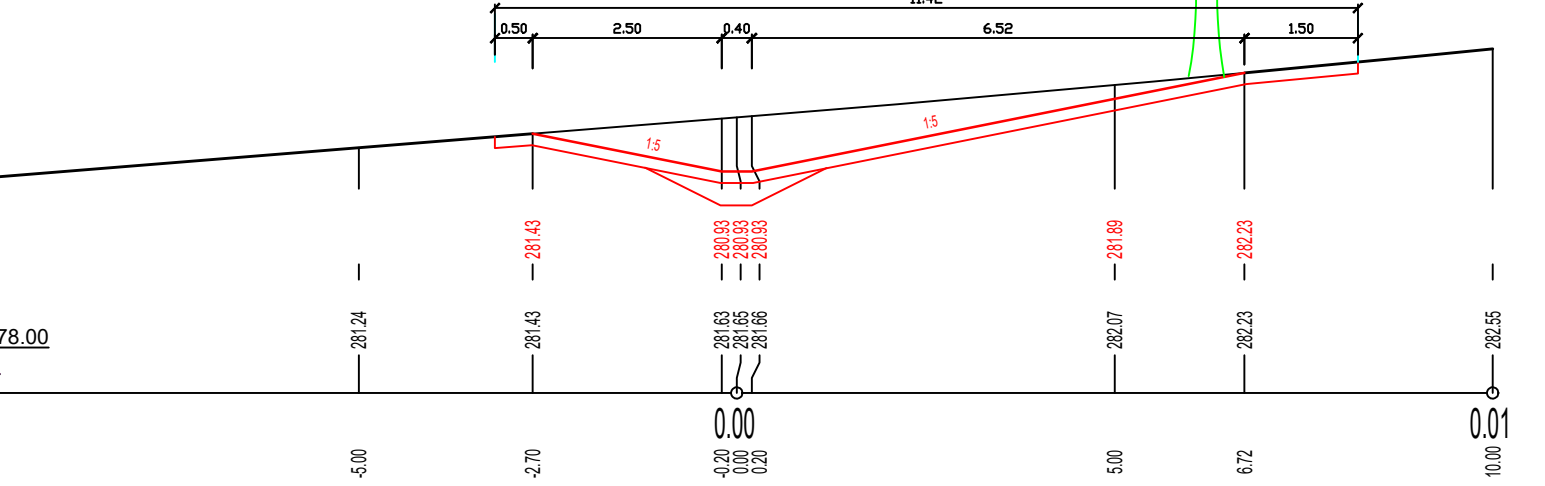
PF 7 KM 0.1250



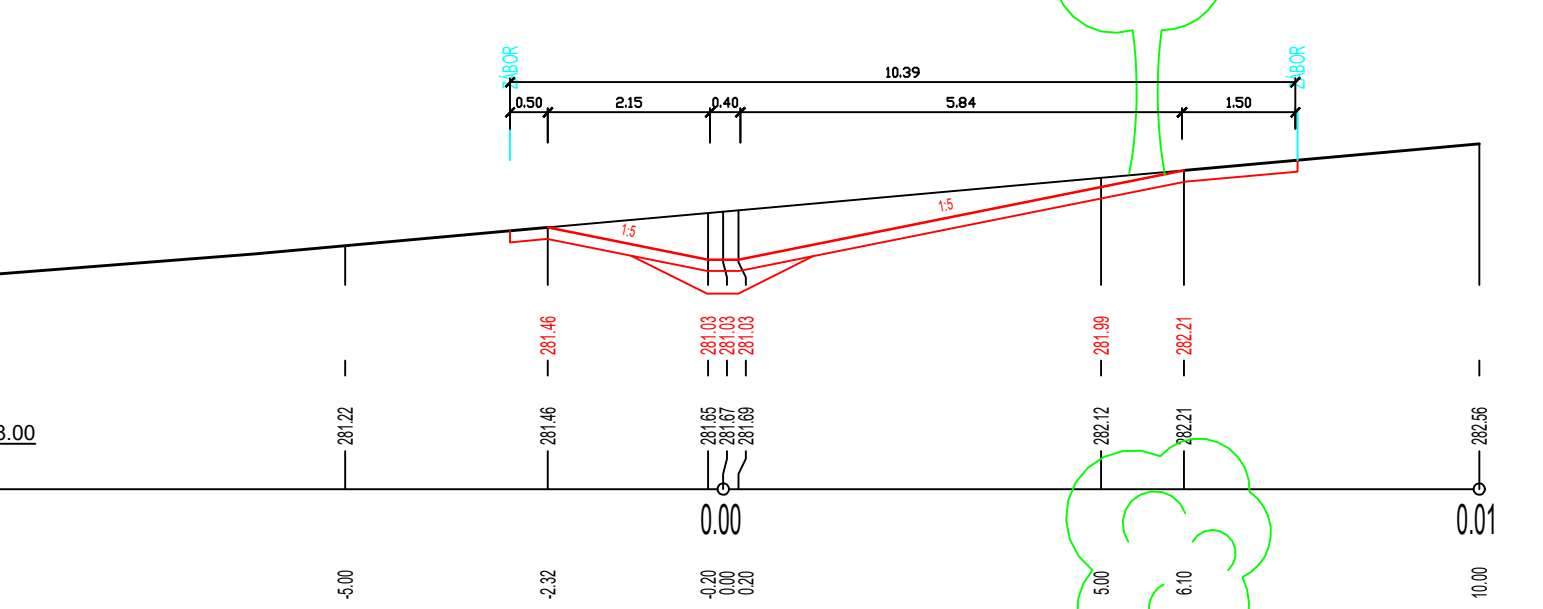
PF 8 KM 0.1450



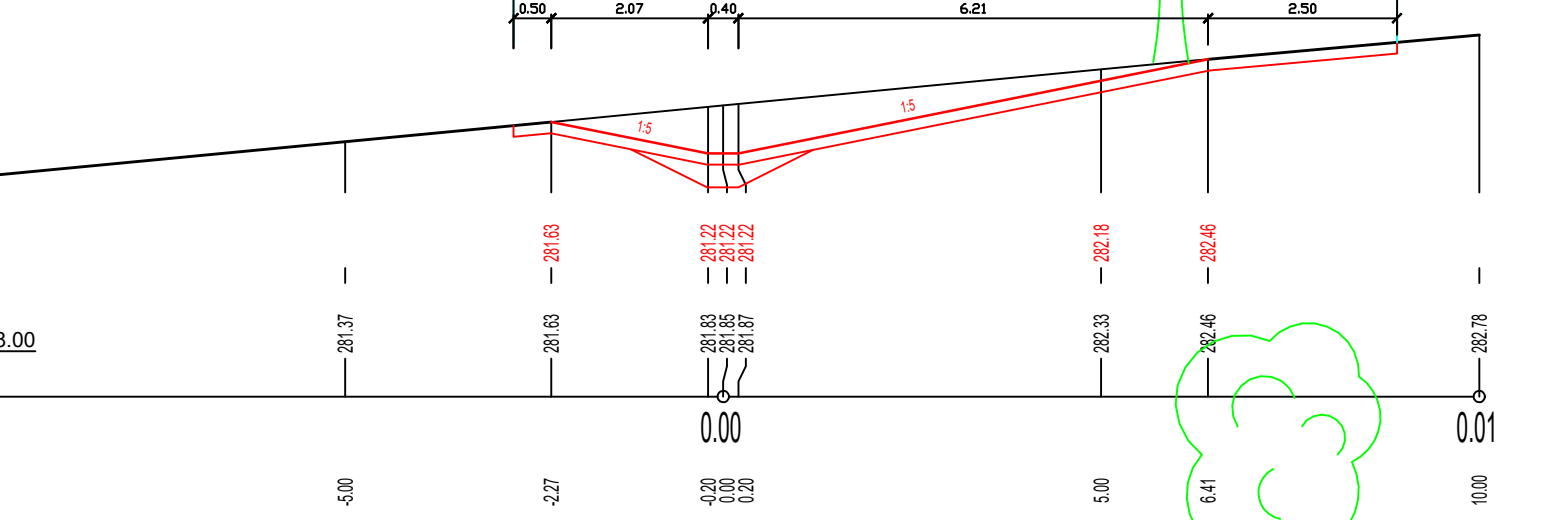
PF 9 KM 0.1650



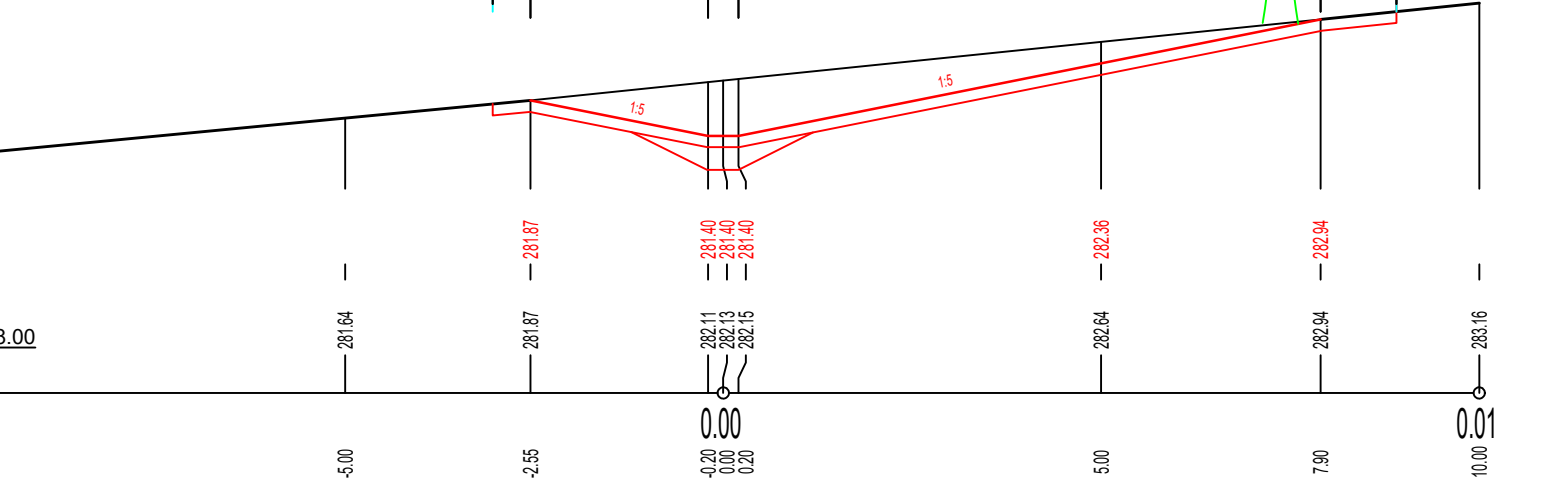
PF 10 KM 0.1850



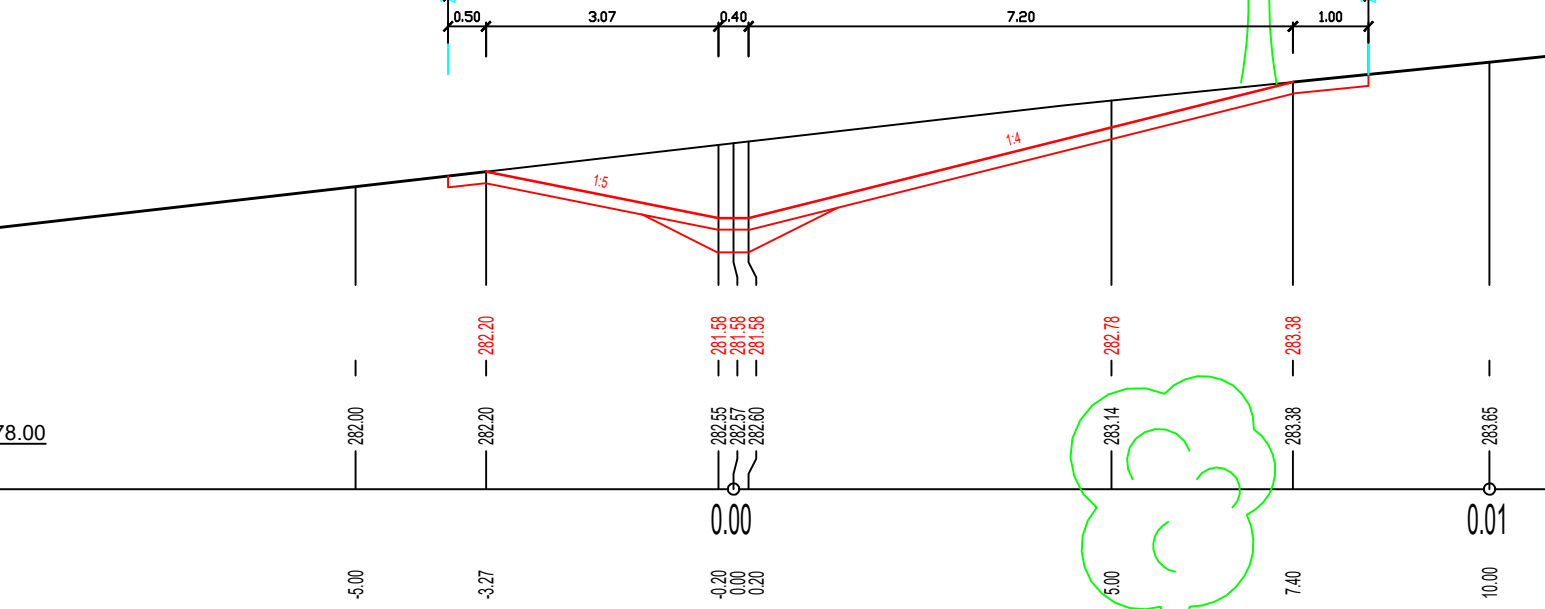
PF 11 KM 0.2050



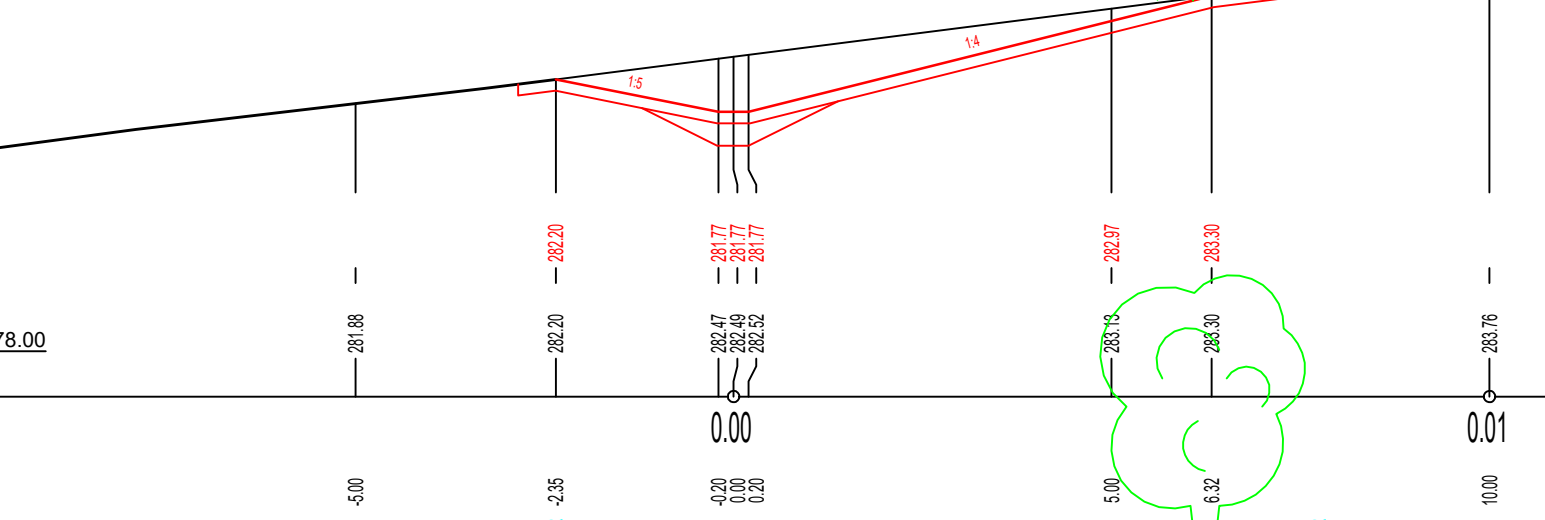
PF 12 KM 0.2250



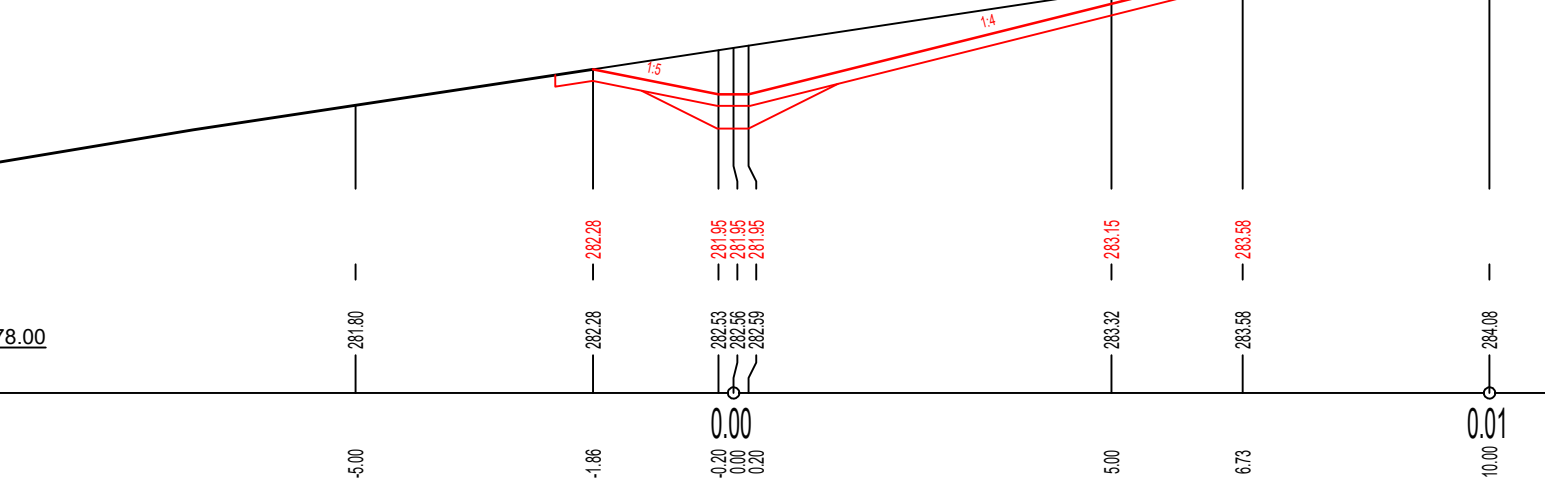
PF 13 KM 0.2450



PF 14 KM 0.2650



PF 15 KM 0.2850



Kótováno v metrech.  
Souřadný systém JTSK, výškový systém Bpv.

VYPRACOVAL		ZODP. PROJEKTANT		GEODETIKA s. r. o.	
Ing. Michaela Janovská		Ing. Jiří Filip			
KATASTRÁLNÍ ÚZEMÍ:		SLATINKY		Sportovní 1 796 00 Prostějov	
SPÚ:		Pobočka Prostějov		DATUM	12/2019
Komplexní pozemkové úpravy v k.ú. Slatinky				FORMÁT	6x44
				ZAK. ČÍSLO	PÚ 1/2017
OBSAH:		DOKUMENTACE TECHNICKÉHO ŘEŠENÍ		MĚŘITKO	1 : 1000/100
		PŘÍČNÉ ŘEZY - PR11		PŘÍLOHA	F.11.2.